











Resource Impact Summary		
	High Quality Wetlands	19.7 acres
	Wetlands	22.4 acres
	Floodplain	95 acres
	Prime/Important Farmland	530 acres
	Residences	14
	Businesses	0

*US51 Vandalia
Parallel Yellow*



Legend	
Alignment	
Existing US51	
Tangent	
C-D Road	
Right-of-Way	